









<b>Plate : KAL 12a</b>	
<b>WESCO</b>	
Proposed alignment of 33KV line under Infrastructure Development Plan	
<b>Kesinga-Narla Feeder-Rupra Road</b>	
 200 100 0 200 400 Meters	 Existing location of 132/33 KV s/s or Tapping location on existing 33 KV line
	 Proposed location of 33/11 KV s/s
	 Buffer Line (3 Km from Point)
	 Proposed Power Line (Option 1)
	 Proposed Power Line (Option 2)
 <b>Estimated Length of 33 KV line = 1.56 Km</b>	
Prepared by:  <b>SPARC</b> Spatial Planning & Analysis Research Centre Pvt. Ltd. E/11, Infocity, Patia, Bhubaneswar	